



AMENDMENT OF THE KEEPING OF STOCK, POULTRY AND BEES BYLAW 2009

OTOROHANGA DISTRICT COUNCIL

**AMENDMENT OF
THE KEEPING OF STOCK, POULTRY AND BEES
BYLAW 2009**

In pursuance and exercise of the powers and authorities vested in it by Sections 145 and 146 of the Local Government Act 2002 and Section 64 of the Health Act 1956 and of each and every other power and authority thereto enabling it, Otorohanga District Council makes and ordains this Bylaw.

1. TITLE

This Bylaw shall be cited and referred to as the “Otorohanga District Council Keeping of Stock, Poultry and Bees Bylaw 2009”.

2. PURPOSE OF THE BYLAW

2.1 The purpose of this Bylaw is to:

- (a) Protect the public from nuisance; and
- (b) Regulate the keeping of stock, poultry and bees; and
- (c) Protect, promote and maintain public health and safety.

2.1 This Bylaw applies only in the Kawhia Community Boundary and the Otorohanga Community Boundary with the exception of Clauses 6.2 and 6.3 which apply district wide.

3. DEFINITIONS

In this Bylaw, unless the context otherwise requires:

“**Authorised Officer**” means any person appointed by the Council as an Enforcement Officer under the Local Government Act 2002 or a Dog Control Officer under the Dog Control Act 1996 and includes any other person authorised by Council to administer or enforce this Bylaw.

“**Council**” means the Otorohanga District Council.

“Poultry” includes turkeys, geese, ducks, pigeons, ostrich, emu, rhea, and domestic fowl and pets of all descriptions.

“Stock” includes horses, cattle, deer, asses, mules, sheep, pigs, goats, llamas, alpacas, or farmed animals of any description.

“Kawhia Community” means the area within the Kawhia Community Boundary (including Aotea Village) as shown on the map in the First Schedule to this Bylaw.

“Nuisance” means the keeping of any stock, poultry, or bees in such numbers, or in such a manner or condition, so as to be dangerous or offensive or injurious to the health of any person.

“Occupier” includes an owner, tenant, licensee, invitee or any agent, manager or other person apparently acting in the general management of any premises.

“Otorohanga Community” means the area within the Otorohanga Community Boundary, as shown on the map in the Second Schedule to this Bylaw.

4. KEEPING OF STOCK

4.1 No person shall keep any stallion (including any proud-cut stallion) within the Kawhia Community or Otorohanga Community.

4.2 No person shall keep any stock within the Kawhia Community or Otorohanga Community which, in the opinion of the Authorised Officer, is or is likely to, cause a nuisance.

4.3 Any person who is keeping stock in contravention of clause 4.2 may be required by the Authorised Officer to remove the stock, reduce the number of stock, or to improve or modify the conditions within which those stock are being kept, so as to prevent any nuisance which is being created.

5. KEEPING OF POULTRY

5.1 No person shall keep any rooster within the Kawhia Community or Otorohanga Community.

5.2 No person shall keep any poultry in such numbers or conditions within the Kawhia Community or Otorohanga Community which, in the opinion of the Authorised Officer, is, or is likely to, cause a nuisance.

- 5.3 Any person who is keeping poultry in contravention of clause 5.2 may be required by the Authorised Officer to remove the poultry, reduce the number of poultry, or to improve or modify the conditions within which those poultry are being kept, so as to prevent any nuisance which is being created.

6. KEEPING OF BEES

- 6.1 No person shall keep any bees within the Kawhia Community or Otorohanga Community which, in the opinion of the Authorised Officer, is, or is likely to, cause a nuisance.
- 6.2 No person shall keep any bees on any road or road reserve that is under the control of Otorohanga District Council, without written approval from Otorohanga District Council.
- 6.3 No person shall keep any bees, on, adjacent to, or in close proximity to any road or road reserve, and which, in the opinion of the Authorised Officer, is, or is likely to, cause a nuisance.
- 6.4 Any person who is keeping bees in contravention of clauses 6.1, 6.2 and 6.3 may be required by the Authorised Officer to remove the bees, reduce the number of bees, or to improve or modify the conditions within which those bees are being kept, so as to prevent any nuisance which is being created.

7. WANDERING AND UNLAWFULLY TETHERED STOCK

- 7.1 Any wandering or unlawfully tethered stock within the Kawhia Community or Otorohanga Community shall be subject to the provisions of the Impounding Act 1955 or any replacement legislation.

8. DISPOSAL OF DEAD STOCK AND POULTRY

- 8.1 The owner of any dead stock or poultry shall dispose of the carcasses of such stock or poultry promptly, and in an appropriate manner having regard to the nature of the particular stock or poultry being disposed of.

9. OFFENCES AND PENALTIES

- 9.1 Any person who does, or causes or allows to be done, anything in contravention of this Bylaw, or who omits to neglects to do, or knowingly permits to remain undone, any

matter or thing required under this Bylaw, commits an offence, and shall be liable to a fine not exceeding \$20,000.00.

SCHEDULES

1. Kawhia Community Map
2. Otorohanga Community Map

THIS BYLAW WAS CONFIRMED BY COUNCIL ON 31ST MARCH 2009

THE RESOLUTION BY WAY OF SPECIAL CONSULTATIVE PROCEDURE TO AMEND THIS BYLAW was passed by THE OTOROHANGA DISTRICT COUNCIL at a meeting of the Otorohanga District Council held 21 April 2015.



Mayor



22/4/2015
Date



Chief Executive

22/4/2015
Date

Kawhia Township

A

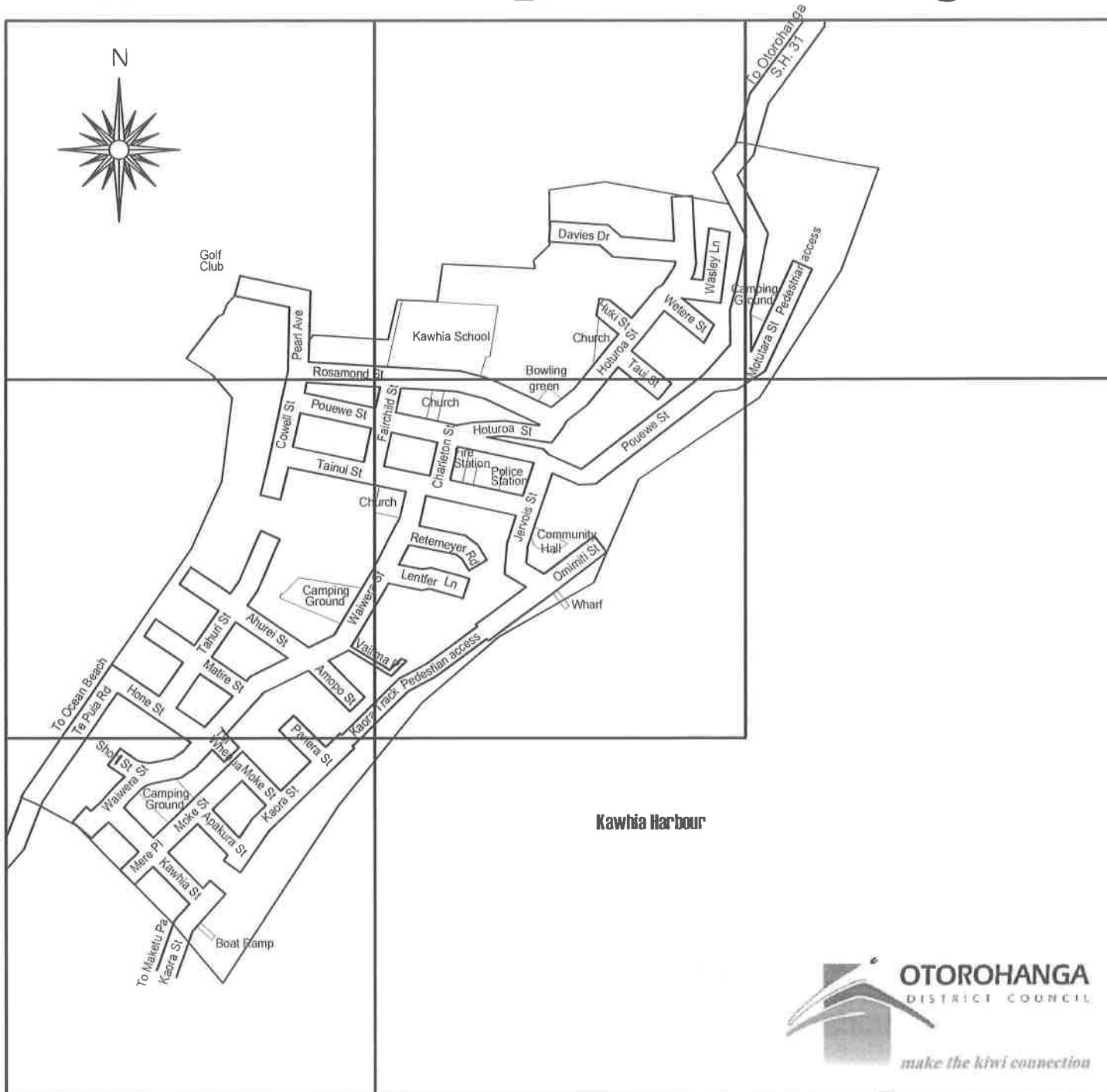
B

C

1

2

3



Street Index

Road	Grid Ref
Ahurei Street	A2
Amopo Street	A2
Apakura Street	A3
Charleton Street	B2
Cowell Street	A2
Davies Drive	B1
Fairchild Street	A2, B2
Hone Street	A2
Hoturoa Street	B1, B2
Huki Street	B1
Jervois Street	B2

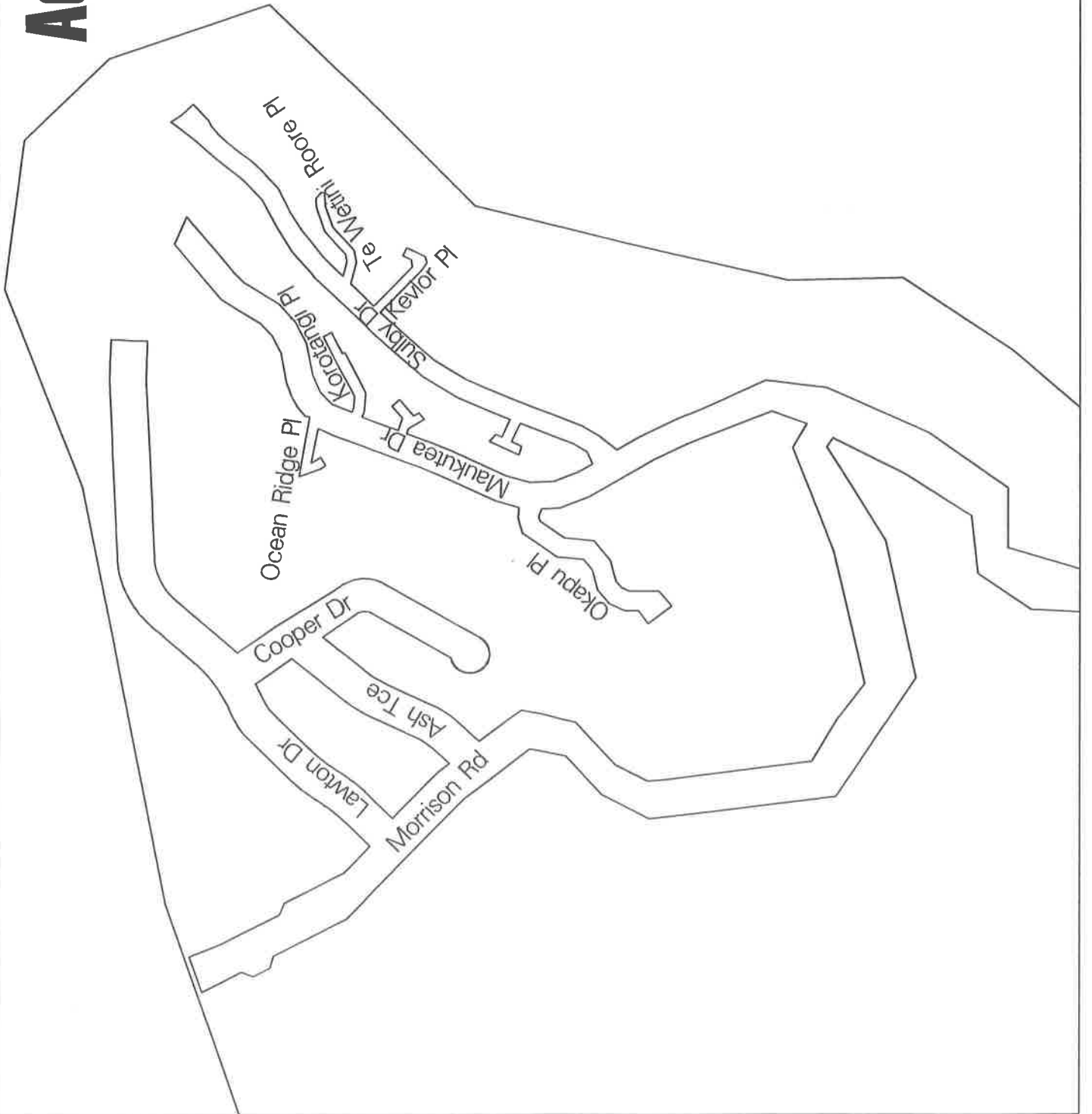

Street Index

Road	Grid Ref
Kaora Street	A3
Kaora Track	A2, B2
Kawhia Street	A3
Lentfer Lane	B2
Matire Street	A2
Mere Place	A3
Moke Street	A3
Motutara Street	C1
Omimiti Street	B2
Panera Street	A2, A3
Pearl Avenue	A1
Pouewe Street	B1, B2, A1

Street Index

Road	Grid Ref
Retemeyer Road	B2
Rosamond Terrace	A1, A2, B2
Short Street	A3
Tahuri Street	A2
Tainui Street	A2, B2
Tauki Street	B1
Te Puia Road	A2, A3
Tui Whenua Street	A3
Waiwera Street	A3, A2, B2
Wasley Lane	B1
Wetere Street	B1

Aotea Township



OTOROHANGA
DISTRICT COUNCIL

Otorohanga - where kaitiaki can fly

Otorohanga Township

A B C D E F

1 2 3 4

Street Index

Road Name	Grid Ref
Alex Telfer Dr	C1
Balance St	C2
Bledisloe Ave	B1, B2
Bluck Rd	F1
Clarke St	B3
Limestone Dr	C2
Cruden Ave	E1
Domain Dr	C1, C2
Fare Vue Ln	B4
Frederick St	C1
Glen Veiw Ave	B4, C4
Glendon Pl	B2
Gradara Ave	C1, C2
Haerehuka St	B2
Harper Ave	D2
Hillcrest Ave	E1, E2
Hinewai St	B1, B2, C2
Huiputea Dr	C2, C3
Kakamutu Rd	C2, B1, C1
Karaka Rd	D2
Kihikihi St	D2
Lawrence Ave	B3, C3
Long View Cres	B1, C1
Mace Cres	B3
Mair St	B2
McKenzie Ave	F1
Merrin Ave	D2
Mountain View Rd	B1, C1
Old Te Kuiti Rd	C4
Orahiri Tce	B3
Ormsby Cres	C2
Otewa Rd	B3, C3, D4
Ouruhero Rd	B1
Pango St	B3
Phillips Ave	C2, D2
Pine St	C3
Progress Dr	C3, D3
Runfurly St	C2
Rangipare St	B3
Rangitahi St	B2, B3
Sangro Cres	C1
Summit Dr	C2
Te Kawa St	B2, C2
Te Waireka Rd	D2
Thompson Ave	E1, E2
Trapski Dr	C1
Tuoro St	B2, C2, C3
Turongo St	B2, B3, C2
Tutunui St	B3
Wagonline Rd	C1
Wahanui Cres	C2, C3
Waipa Esp	B2
William St	B2, C2

